



















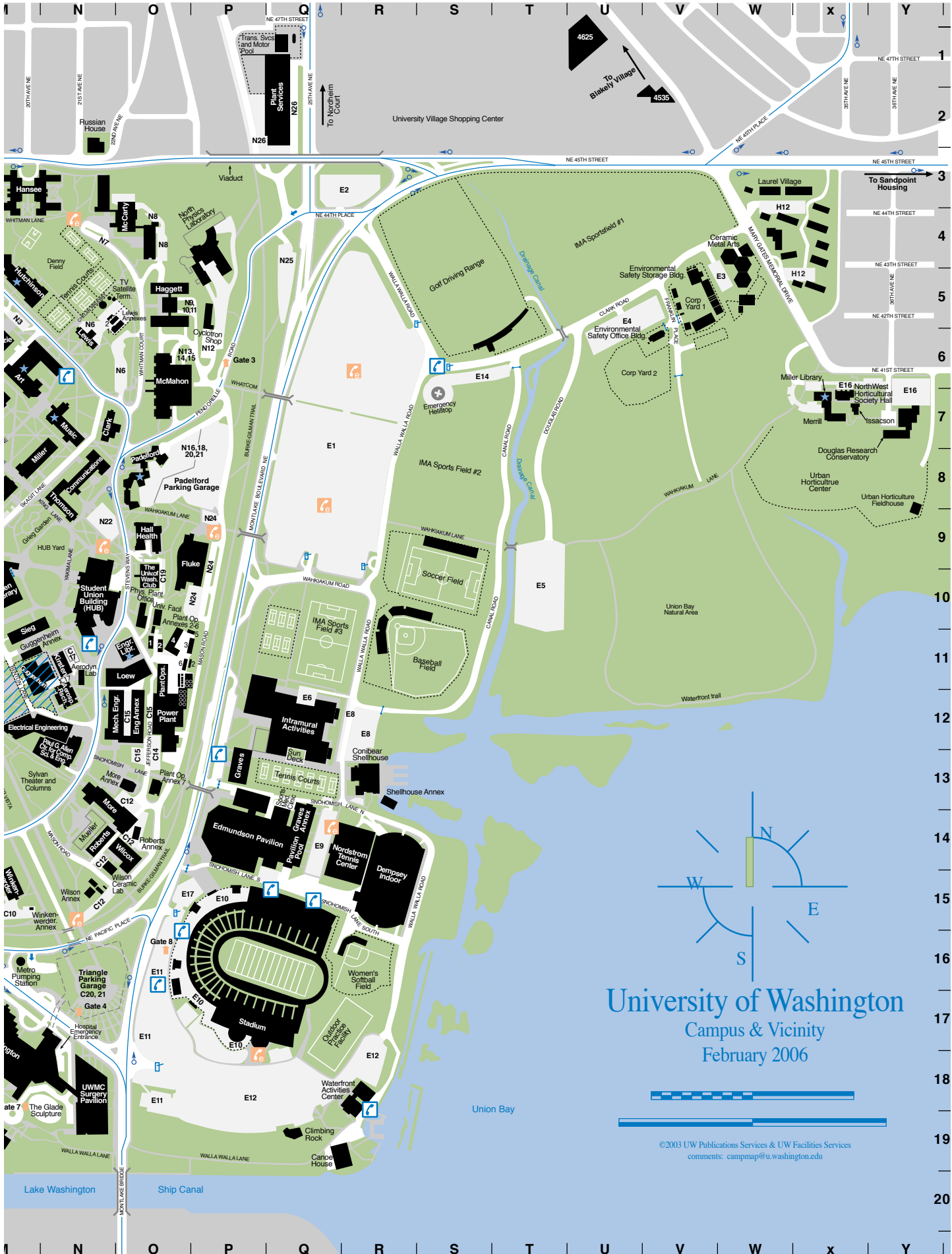


KEY TO MAP SYMBOLS

- | | |
|---|---|
|  Building |  Campus Entrances |
|  Building (underground) |  Bus Stop |
|  Path/Sidewalk/Walkway |  Bus Route |
|  Bridge/Overpass |  Emergency Phone |
|  Campus Parking Area |  Pay Phone |
|  Public Parking Area |  Branch Library |
|  Parking (underground) |  Bank Machine |
|  Gatehouse (with emergency phone) |  Road Gate |
|  Automatic Parking Gate |  Fence |
| |  Construction Area |
| |  Removable Bollards |



University of Washington
 Campus & Vicinity
 February 2006



©2003 UW Publications Services & UW Facilities Services
 comments: campmap@u.washington.edu